





4 see Algoma to Lower Falls shuttle

see 8 Cattle Camp to Lower Falls shuttle

Cattle graze McCloud River area. Treat river water before drinking.

Lower Falls to Upper Falls up-and-back
 best Apr-June, Sept-Oct 3.6 miles 300' elev. gain
 see US Geological Survey publication TOPOGRAPHIC MAP SYMBOLS

-  described hiking trail
-  other trail
-  5 miles into hike
-  suggested campsite

0 1/2 1 MILE

© 2012 Mount Shasta Hiking Association